











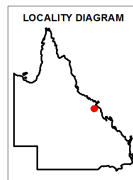


## Proposed Regulated Vegetation Management Map

**Please note, the Government has proposed changes to the Category C and Category R areas which are shown on this map. For more information on these changes, please refer to the Department's website.**

### Legend

-  Lot and Plan
-  Category A area (Vegetation offsets/compliance notices/VDecs)
-  Category B area (Remnant vegetation)
-  Category C area (High-value regrowth vegetation)
-  Category R area (Reef regrowth watercourse vegetation)
-  Category X area (Exempt clearing work on Freehold, Indigenous and Leasehold land)
-  Proposed Category C (Proposed high-value regrowth)
-  Proposed Category R (Proposed reef regrowth watercourse vegetation)
-  Water
-  Area not categorised
-  Cadastral line
-  Property boundaries shown as provided as a locational aid only



This product is projected into:  
 GDA 1994 MGA Zone 55

### Disclaimer:

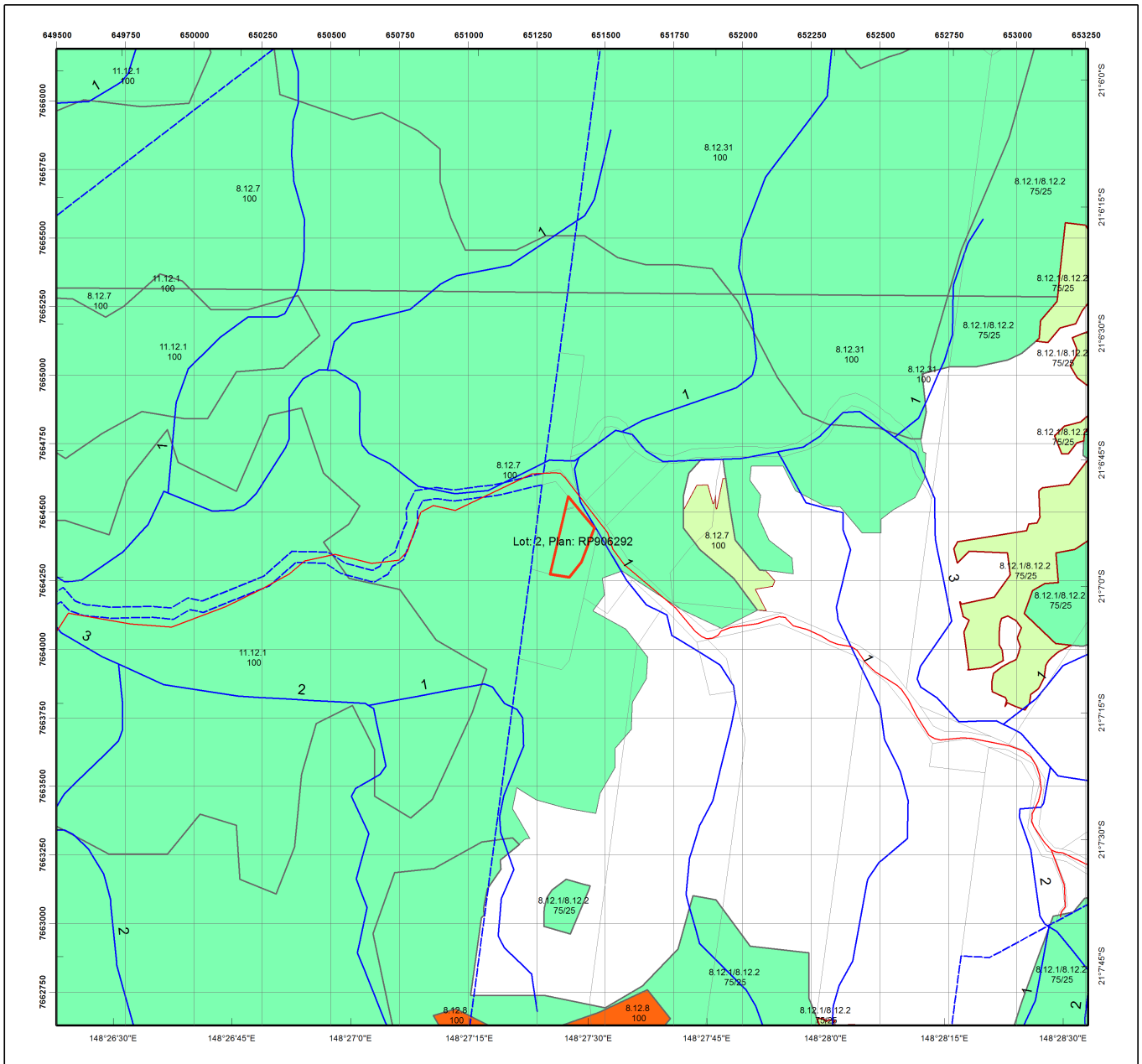
While every care is taken to ensure the accuracy of this product, the Department of Natural Resources, Mines and Energy makes no representations or warranties about its accuracy, reliability, completeness or suitability for any particular purpose and disclaims all responsibility and all liability (including without limitation, liability in negligence) for all expenses, losses, damages (including indirect or consequential damage) and costs which you might incur as a result of the product being inaccurate or incomplete in any way and for any reason.

Additional information required for the assessment of vegetation values is provided in the accompanying "Vegetation Management Supporting map". For further information go to the web site: [www.dnrme.qld.gov.au](http://www.dnrme.qld.gov.au) or contact the Department of Natural Resources, Mines and Energy.

Digital data for the proposed regulated vegetation management map is available from the Queensland Spatial Portal at <http://www.information.qld.gov.au/>

This map is updated on a monthly basis to ensure new PMAVs are included as they are approved.



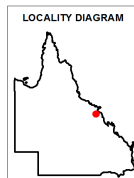


## Proposed Vegetation Management Supporting Map

**Please note that proposed Category C is shown in the same colours as existing areas of Category C**

### Legend

- Lot and Plan
- Category A or B area containing endangered regional ecosystems
- Category A or B area containing of concern regional ecosystems
- Category A or B area that is a least concern regional ecosystem
- Category A or B area under Section 20AH  
These areas are edged in yellow and filled with the remnant RE Status
- Category C or proposed Category C area containing endangered regional ecosystems
- Category C or proposed Category C area containing of concern regional ecosystems
- Category C or proposed Category C area that is a least concern regional ecosystem
- Category C area under Section 20AI  
These areas are edged in purple and filled with the remnant RE Status
- Non Remnant
- Water
- Wetland on the vegetation management wetlands map
- Proposed essential habitat
- Essential habitat record
- Watercourses and drainage features on the vegetation management watercourse and drainage features map  
(Stream order shown as black number against stream where available)
- Roads
- National Parks, State Forest and other reserves
- Cadastral line
- Property boundaries shown are provided as a locational aid only



0 140 280 420 560 700 m

This product is projected into:  
 GDA 1994 MGA Zone 55

Labels for proposed essential habitat are centred on the area of enquiry.

Regional ecosystem linework has been compiled at a scale of 1:100 000, except in designated areas where a compilation scale of 1:50 000 is available. Linework should be used as a guide only. The positional accuracy of RE data mapped at a scale of 1:100 000 is +/- 100 metres.

#### Disclaimer:

While every care is taken to ensure the accuracy of this product, the Department of Natural Resources, Mines and Energy makes no representations or warranties about its accuracy, reliability, completeness or suitability for any particular purpose and disclaims all responsibility and all liability (including without limitation, liability in negligence) for all expenses, losses, damages (including indirect or consequential damage) and costs which you might incur as a result of the product being inaccurate or incomplete in any way and for any reason.

Additional information may be required for the purposes of land clearing or assessment of a regional ecosystem map or PMAV applications. For further information go to the web site: [www.dnrme.qld.gov.au](http://www.dnrme.qld.gov.au) or contact the Department of Natural Resources, Mines and Energy.

Digital data for the vegetation management watercourse and drainage feature map, proposed vegetation management wetlands map, proposed essential habitat map and the proposed vegetation management regional ecosystem map are available from the Queensland Spatial Portal at <http://www.information.qld.gov.au/>



## ***The Government has proposed changes to essential habitat which are included below***

### ***Vegetation Management Act 1999 - Extract from the essential habitat database***

Proposed essential habitat is required for assessment under the:

- State Development Assessment Provisions - State Code 16: Native vegetation clearing which sets out the matters of interest to the state for development assessment under the *Planning Act 2016*, and
- Accepted development vegetation clearing codes made under the *Vegetation Management Act 1999*

Proposed essential habitat for one or more of the following species is found on and within 1.1 km of the identified subject lot/s on the accompanying proposed essential habitat map.

This report includes proposed essential habitat in Category A, B and Category C areas, as well as proposed Category C areas.

The numeric labels on the proposed essential habitat map can be cross referenced with the database below to determine which essential habitat factors might exist for a particular species.

Proposed essential habitat is compiled from a combination of species habitat models and buffered species records.

The Department of Natural Resources, Mines and Energy website (<http://www.dnrme.qld.gov.au>) has more information on how the layer is applied under the State Development Assessment Provisions - State Code 16: Native vegetation clearing and the *Vegetation Management Act 1999*.

Regional ecosystem is a mandatory essential habitat factor, unless otherwise stated.

Proposed essential habitat, for protected wildlife, means a Category A area, a Category B area, a Category C area or proposed Category C area shown on the regulated vegetation management map-

- 1) that has at least 3 essential habitat factors for the protected wildlife that must include any essential habitat factors that are stated as mandatory for the protected wildlife in the essential habitat database; or
- 2) in which the protected wildlife, at any stage of its life cycle, is located.

Proposed essential habitat identifies endangered, vulnerable or near threatened native wildlife prescribed under the *Nature Conservation Act 1992*.

#### **Proposed essential habitat in Category A and/or Category B and/or Category C and/or proposed Category C**

No records